

Hoh Indian Reservation

Oil City Rd.

Abbey Island

101

To Forks



Ruby Beach  
Overlook & Trail

Beach 6  
Overlook

Big Cedar Tree  
(gravel road, not suitable  
for large vehicles)

Beach 4  
Overlook & Trail



Beach 3

PACIFIC OCEAN

**Kalaloch Ranger Station  
Kalaloch Lodge Area**

SEE AREA DETAIL



Beach 2



Beach 1  
Overlook & Trail

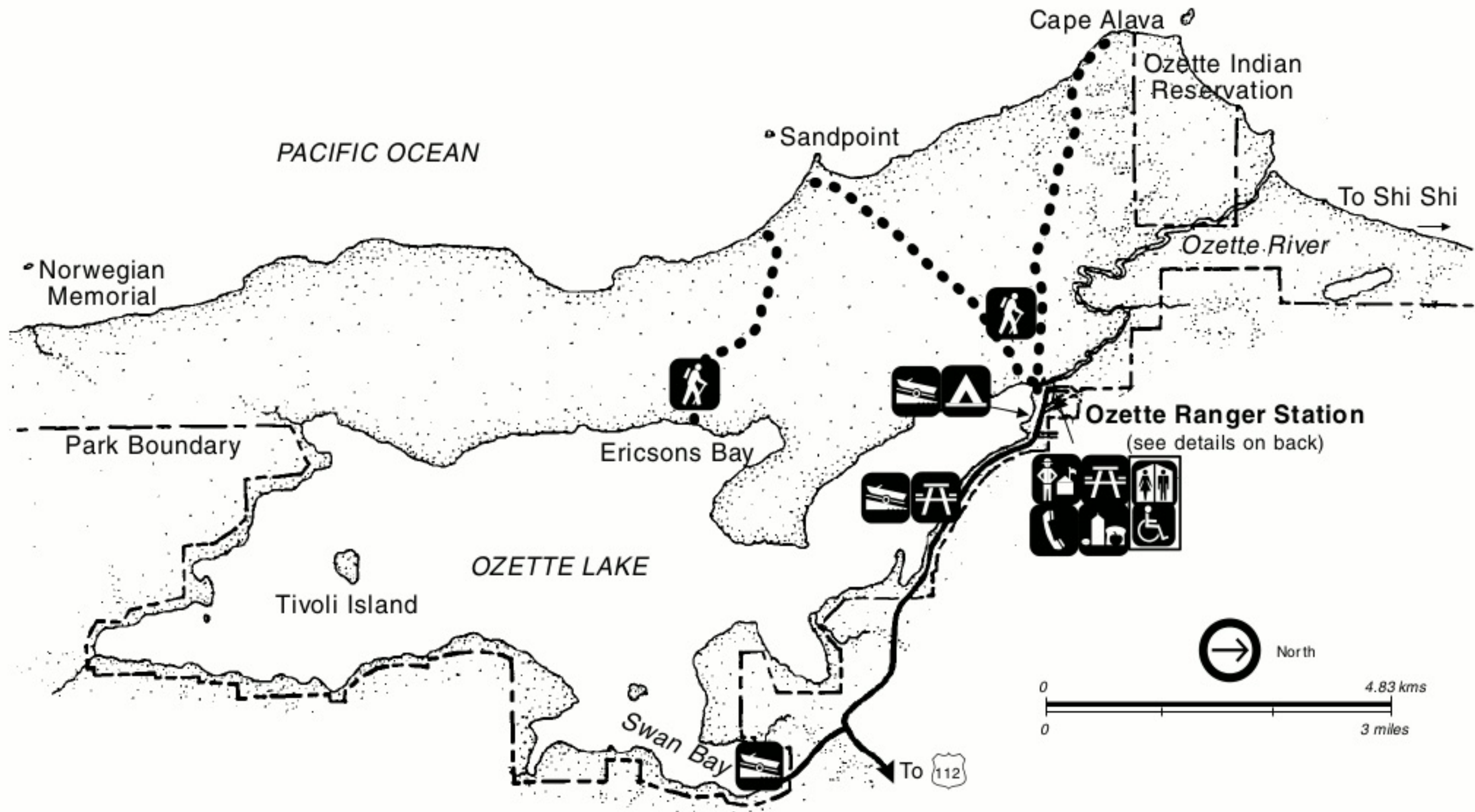
South Beach

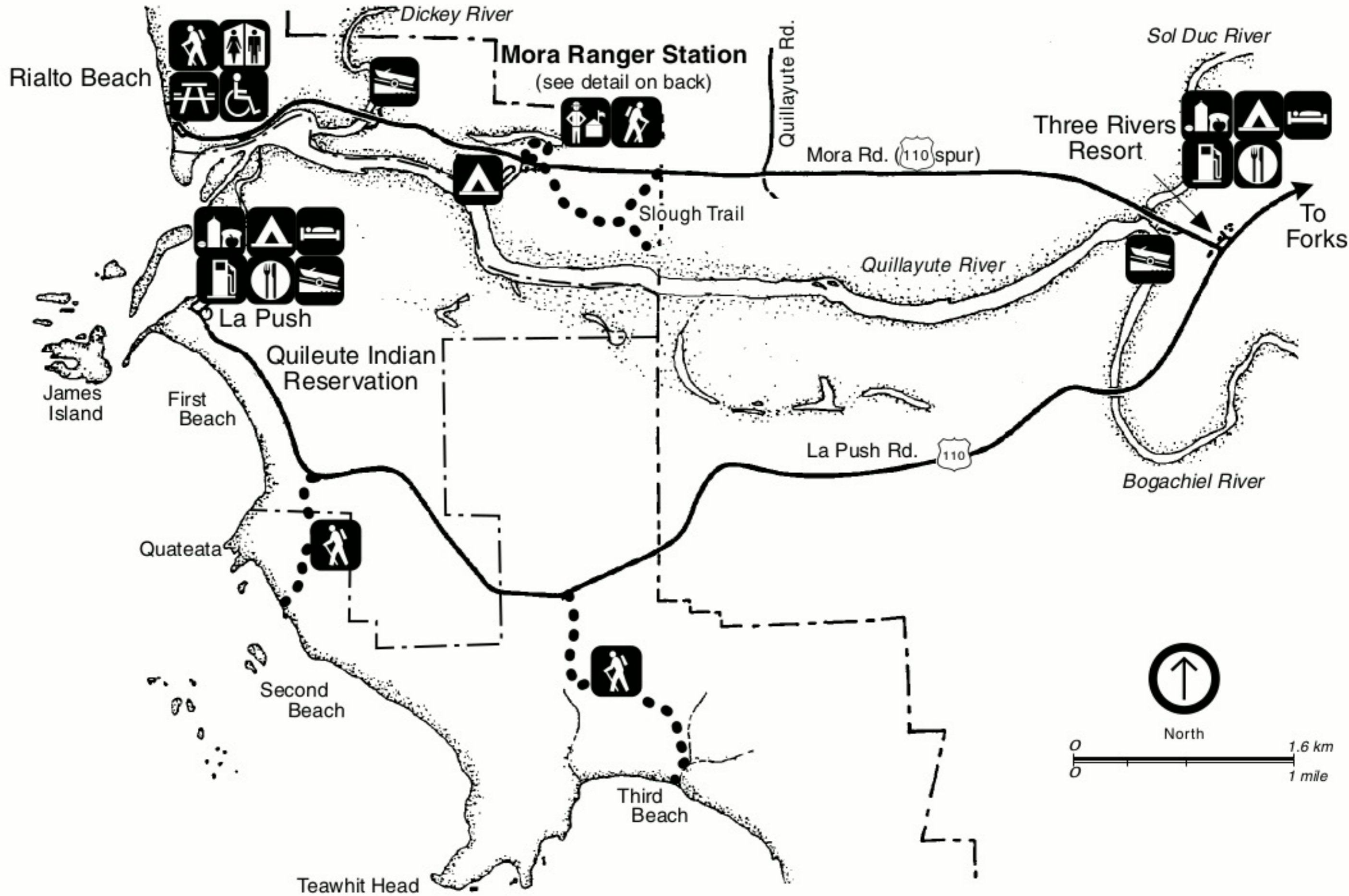


North

Quinault Indian Res.  
To Aberdeen







Rialto Beach

Dickey River

Mora Ranger Station  
(see detail on back)

Quillayute Rd.

Mora Rd. (110 spur)

Sol Duc River

Three Rivers  
Resort

To  
Forks

Slough Trail

Quillayute River

La Push

Quileute Indian  
Reservation

La Push Rd. (110)

Bogachiel River

James  
Island

First  
Beach

Quateata

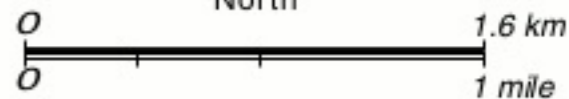
Second  
Beach

Third  
Beach

Teawhit Head



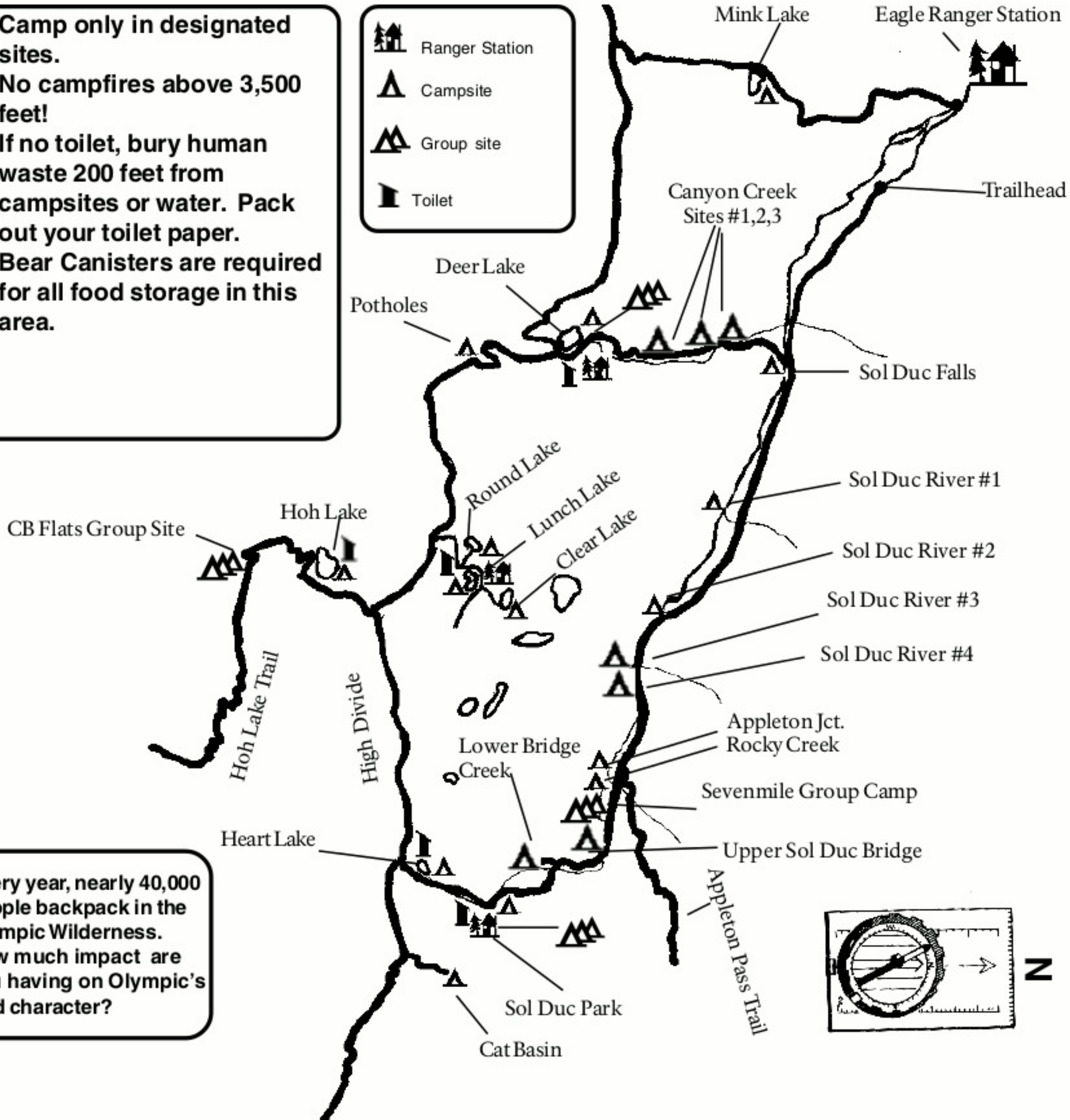
North





- **Camp only in designated sites.**
- **No campfires above 3,500 feet!**
- **If no toilet, bury human waste 200 feet from campsites or water. Pack out your toilet paper.**
- **Bear Canisters are required for all food storage in this area.**

Ranger Station  
Campsite  
Group site  
Toilet



Every year, nearly 40,000 people backpack in the Olympic Wilderness. How much impact are you having on Olympic's wild character?

